
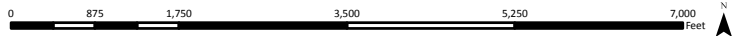



**Legend**

-  Streams
-  Wetlands
-  USGS Mapped Streams

<b>Topo Map</b>				
	<b>FROEHLING &amp; ROBERTSON, INC.</b>		Disclaimer: F&R makes no warranties or guarantees regarding the accuracy or completeness of geographic features shown on this map. Spatial accuracy of measurement provided by source agencies can be obtained by contacting F&R.	
	Engineering • Environmental • Geotechnical 310 Hubert Street Raleigh, North Carolina 27603-2302   USA T 919.828.3441   F 919.582-0304			
	Client:	Chatham County		
	Project:	Chatham County Jail Offsite Sewer		
	Location:	Chatham County, NC		
F&R Project No.:	66N-0097			
Date:	USGS "Pittsboro, NC" and "Siler City NE, NC" Topo Quads dated 1982 and 1972			
Scale:	1:24,000 1 inch = 2,000 feet			
Figure:	Figure 1			