

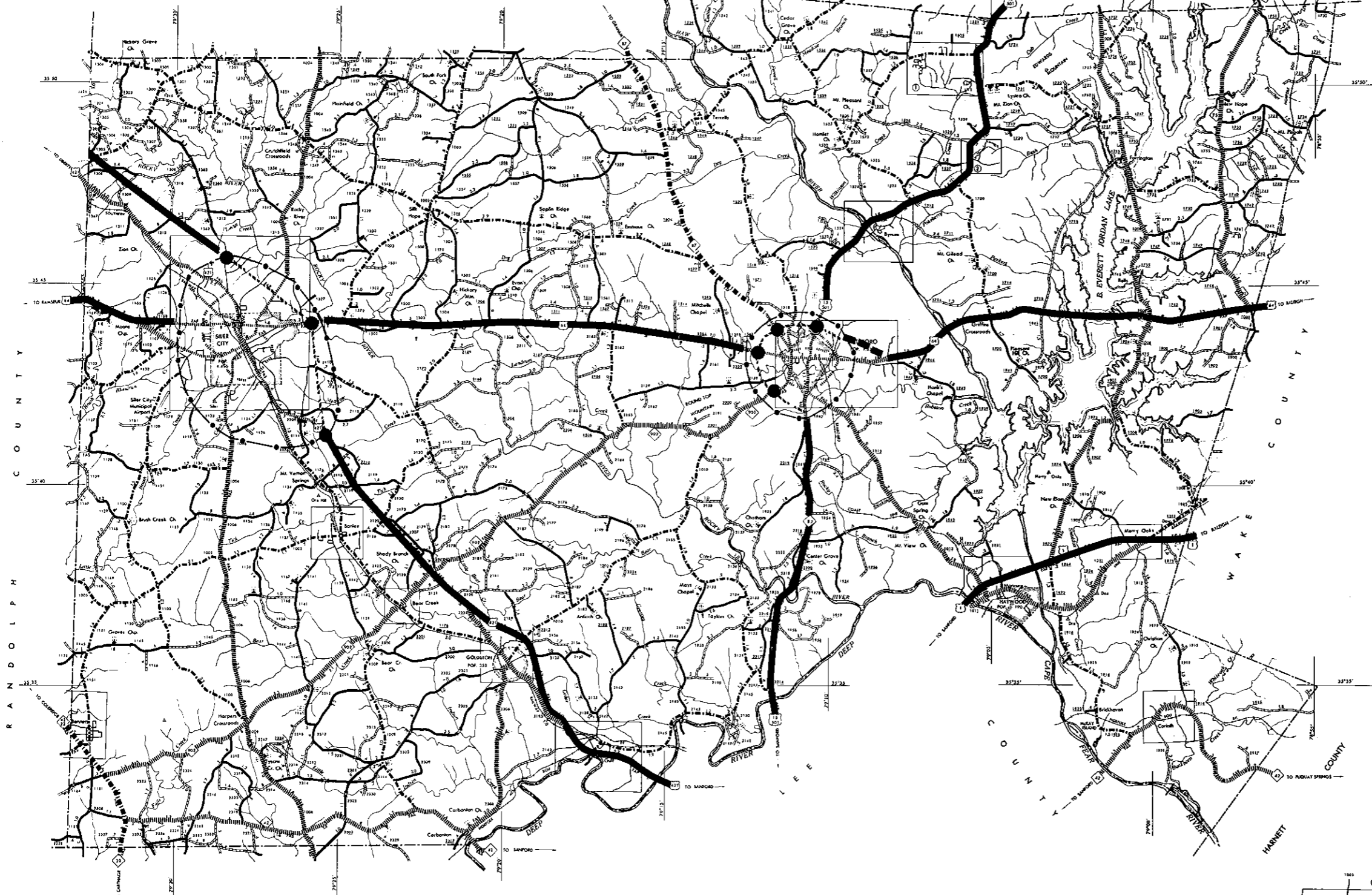
ORANGE COUNTY

DURHAM COUNTY

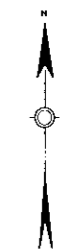
ALAMANCE COUNTY

FIGURE 6

RECOMMENDED CHATHAM COUNTY THOROUGHFARE PLAN



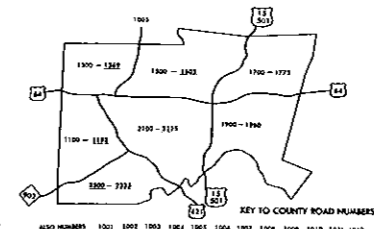
PRINCIPAL ARTERIALS	EXISTING	PROPOSED
INTERSTATE		
OTHER		
MINOR ARTERIALS		
MAJOR COLLECTORS		
MINOR COLLECTORS		
URBAN MAJOR THOROUGHFARE		
URBAN FREEWAY OR EXPRESSWAY		
URBAN THOROUGHFARE PLANNING AREA BOUNDARY		
INTERCHANGE		



CHATHAM COUNTY

NORTH CAROLINA

PREPARED BY THE
 NORTH CAROLINA DEPARTMENT OF TRANSPORTATION
 DIVISION OF HIGHWAYS - PLANNING AND RESEARCH BRANCH
 IN COOPERATION WITH THE
 U.S. DEPARTMENT OF TRANSPORTATION
 FEDERAL HIGHWAY ADMINISTRATION



NOTE: MAP INCLUDES ONLY STATE MAINTAINED ROADS OR IMPORTANT HIGH-SYSTEM ROADS. BRIDGES NOT SHOWN ON FRONTAGE ROADS. ROADS SHOWN AS OF JAN. 1, 1982.

