

PLOT DATE:  
20 AUGUST 2010



THE VILLAGE OF FEARRINGTON  
PLANNED UNIT DEVELOPMENT  
WILLIAMS TOWNSHIP  
CHATHAM COUNTY, N.C.

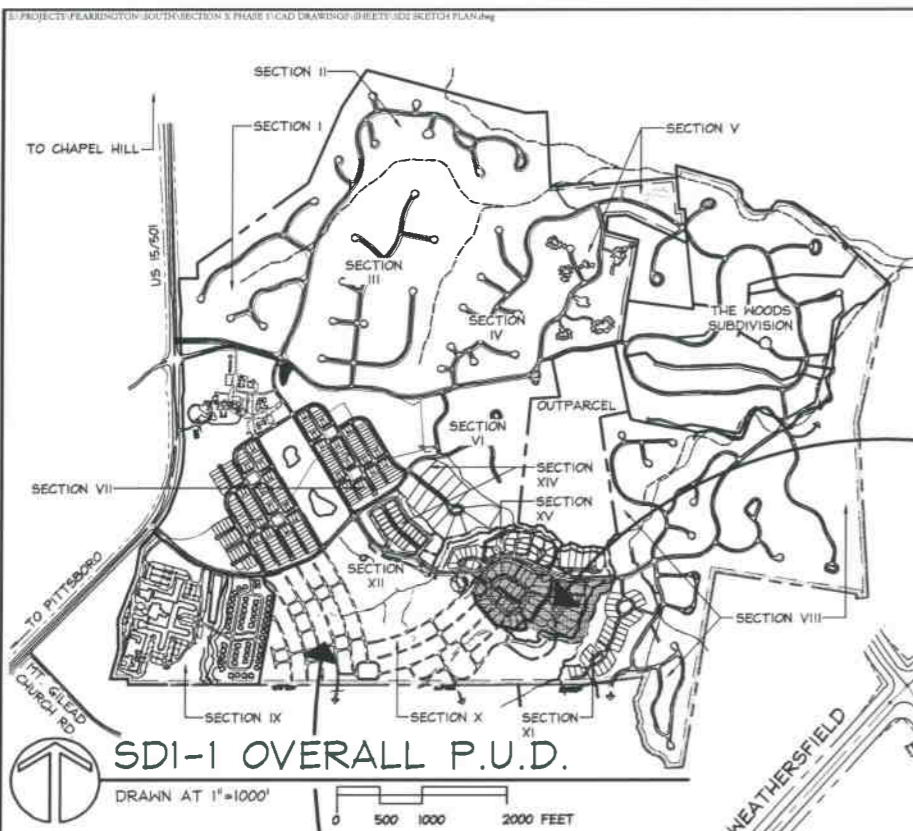
FOUNDER AND BUILDER:  
FITCH CREATIONS, INC.  
2000 FEARRINGTON VILLAGE CENTER  
FEARRINGTON VILLAGE, NC 27312  
(919) 642-4000

SEARS DESIGN GROUP, P.A.  
LAND PLANNERS AND  
LANDSCAPE ARCHITECTS  
625 WEST JONES STREET  
RALEIGH, NC 27603  
(919) 832-7000

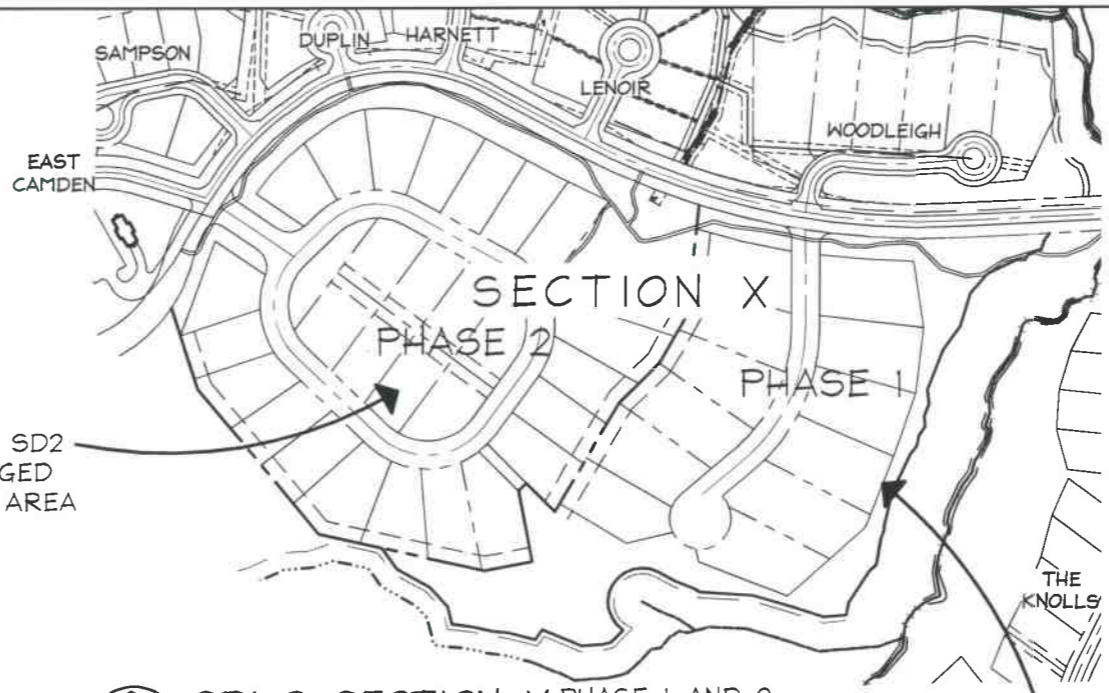
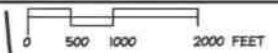
DEBEL & PHILLIPS, P.A.  
CONSULTING ENGINEERS  
201 EAST CHATHAM STREET  
SUITE 204  
CARY, NC 27511  
(919) 467-4172

VAN R. FINCH  
LAND SURVEYS  
201 W. HILLSBORO STREET  
PITTSBORO, NC 27312  
(919) 442-2508

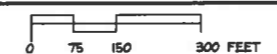
FEARRINGTON P.U.D.  
SECTION X PHASE 1 AND 2  
VILLAGE OF FEARRINGTON FEARRINGTON, P.U.D.  
PITTSBORO, NORTH CAROLINA 27312



SDI-1 OVERALL P.U.D.  
DRAWN AT 1"=1000'



SDI-3 SECTION X PHASE 1 AND 2  
DRAWN AT 1"=150'



GALLOWAY RIDGE  
SECTION IX



SECTION X UNDEVELOPED  
SUBDIVISION LAYOUT AS SHOWN  
ON CURRENT P.U.D. PLAN

RIGGSBEE PROPERTY  
D.B. DC PG. 574

50' PERIMETER BUFFER

T.H. LINGERFELDT  
D.B. JE PG. 245

WADE BARBER, JR.  
D.B. 276 PG. 211  
RS: 93-300



SDI-2 SECTION X OF P.U.D.  
DRAWN AT 1"=150'



Prof. Coord. DCLS  
Date: 20 AUGUST 2010  
Revisions:

SEARS DESIGN GROUP, P.A.  
LANDSCAPE ARCHITECTS  
625 W. JONES STREET Raleigh, NC 27603  
(919) 832-7000 Fax (919) 832-8140  
email: searsdesign@bellsouth.net

Sheet No. SD1  
Of 2